



**Government of India**

**Ministry of Road Transport & Highways**

Office of the Chief Engineer-Regional Officer

No. 32, 2<sup>nd</sup> Floor, KSCFL Building,

D. Devaraj Urs Road, (Race Course Road), BENGALURU-560 001

Email: [robengaluru@gmail.com](mailto:robengaluru@gmail.com); Telephone: 080-22267457, 080-22265765

No. RW/BNG/PER.CASES/BJP. DVN/2015/1399

Dated: 26.02.2021

**Notice Inviting Public Comments on proposal seeking permission for laying of OFC cable along NH - 548B from Nagathana Km 83.900 to Bijapur Ring Road Km 100.000 on RHS for a total length of 16.10 Kms through HDD method by M/s. Telesonic Networks Ltd - reg.**

Reference: The Executive Engineer, NH Division, Vijayapura letter No. ENH/VJP/AE.Divn-2/OFC/2020-21/1241 dated 02.02.2021.

The Executive Engineer, NH Division, Vijayapura vide letter cited under reference above (Annexure I), has submitted the proposal seeking permission for laying of OFC cable along NH - 548B from Nagathana Km 83.900 to Bijapur Ring Road Km 100.000 on RHS for a total length of 16.10 Kms through HDD method by M/s. Telesonic Networks Ltd.

2. The proposal has been examined as per Ministry's Guidelines vide letter no. RW/NH-33044/29/2015/S&R(R) dated 22.11.2016 and is generally found in order.

3. In view of above, as per Ministry's said guidelines Para 4, public comments are invited on the above proposal making claims and raising objections (on grounds of public inconvenience, safety and general public interest) if any within 30 days on public portal i.e., website of Ministry of Road Transport and Highways ([morth.nic.in](http://morth.nic.in)) in Form-A (copy enclosed) for "Accommodation of Public and Industrial Utility Services along and across National Highways".

**Comment Inviting Authority**

The Chief Engineer-Regional Officer

Ministry of Road Transport & Highways

No.32, 2<sup>nd</sup> Floor, Race Course Road, Bangalore-560 001

Email: [robengaluru@gmail.com](mailto:robengaluru@gmail.com); Telephone: 080-22217457, 080-22105765

Enclosed: As above.

Copy to : (i) The Senior Technical Director, NIC, Transport Bhawan, New Delhi- 110001 for uploading on Ministry's website.  
(ii) M/s. Telesonic Networks Ltd, No. 55, Divyashree Chambers, Bannerghatta Road, Bangalore - 560029 for information.

  
(S.Sadananda Babu)

Superintending Engineer

For Chief Engineer - Regional Officer

  
(S.Sadananda Babu)

Superintending Engineer

For Chief Engineer - Regional Officer

## FORM A

Form for seeking claims and objections (on grounds of public inconvenience, safety and general public interest) on the application for Accommodation of Public and Industrial Utility Services along and across National Highways.

Subject: Proposal seeking permission for laying of OFC cable along NH - 548B from Nagathana Km 83.900 to Bijapur Ring Road Km 100.000 on RHS for a total length of 16.10 Kms through HDD method by M/s. Telesonic Networks Ltd - Reg.

The claims and objections (on grounds of public inconvenience, safety and general public interest) by the general public needs to be given within 30 days of uploading the online application for comments.

Sl. No	Item	Details
1	Name of the person who is desiring to give claims and objections (on grounds of public inconvenience, safety and general public interest)	
2	Address of the person	
3	Details of the application for Accommodation of Public and Industrial Utility Services along and across National Highways against which claims and objections are being given (name of applicant and other details like site address etc.)	
	a) Application No.	
	b) Name of applicant (who applied to Accommodation of Public and Industrial Utility Services along and across National Highways)	
	c) Details of Application	
4	The claims and objections (on grounds of public inconvenience, safety and general public interest)	



15-10-10



# Annexure I

GOVERNMENT OF KARNATAKA

Public Works Department

Office of the Executive Engineer, National Highway Division, Vijayapur.

Telephone No: 08352-250468.

Fax No.08352 -251664.

Email: exe.nh.bijapur@gmail.com

No.ENH/VJP/PB/AE.Divn-2/OFC/2020-21/

Date:- 02-02-2021

To,

✓ The Chief Engineer- Regional Officer (CE-RO),  
Ministry of Road Transport & Highways,  
No.32, 2nd Floor, KSCFL Building,  
D.Devaraj Urs, Road, (Race Course Road),  
Bengaluru-560001.

O/o. THE CE-RO  
MORT&H, BENGALURU

Diary No.: 2519

Date: 17/02/21

Sir,

Sub:- Request for permission to lay of Optical Fiber Cable (OFC)  
along "NH-548B from Nagathana Km 83.900 to Bijapur Ring  
Road Km 100.000 on RHS for a total length of 16.10 Kms" —  
regarding.

Ref:- 1)M/s.Telesonic Networks Ltd Bangalore letter No.TNL/ROW/  
OFC/NLD//NH-548B/Bagathan-Bijapu/001 dtd:-03-02-2021.  
2)The Assistant Executive Engineer N.H. Sub-Division,  
Vijayapur letter No.407 dtd:- 10-02-2020.

With reference to the above subject, the M/s.Telesonic Networks Limited  
Bangalore has submitted their proposal for lay of Optical Fiber Cable (OFC) by adopting  
HDD/manual trenching method along "NH-548B from Nagathana Km 83.900 to Bijapur  
Ring Road Km 100.000 on RHS for a total length of 16.10 Kms" in the State of Karnataka  
for providing the latest communication network to the public. Further stated the work  
shall be executed by their on self restoration basis at their own cost, cable shall be laid  
on the extreme edge of the road within ROW limits. If necessary manholes / inspection  
chambers shall be constructed along the proposed optical fiber cable route as per the  
enclosed detailed drawing and also assured that the restoration work shall be carried out  
with the satisfaction of Highway Department.

Further Assistant Executive Engineer N.H. Sub-Division, Vijayapur reviewed the  
proposal as per site conditions and submitted with a recommendation to accord  
permission for laying optical fiber cable along the NH-548B vide above cited reference  
(2).

The necessary documents as per the Ministry circular No.RW/NH-33044/27/2005-  
S&R(R) (Pt), dtd:-7-8-2013 and F.No.RW/NH-33044/29/2005-S&R(R) dtd:-22-11-2016.  
The M/s.Telesonic Networks Limited, Bangalore has furnished as below;

- 1)Check list.
- 2)Agreement regarding granting of ROW permission for laying utility services on National  
Highways.
- 3)Indemnity Bond.
- 4)Under takings to adhere with the following conditions.
  - i)We agree to lay the OF Cables at the outer edge of the ROW in the utility corridor.
  - ii)We will be taking the layout marked in concurrence of Engineer before starting the  
work.
  - iii)We will do manual trenching work.
  - iv)We will take working pits approval from Engineer before starting excavation.

- v) We will take precaution not to do any damages to bituminous layer during work or after completion of work.
- vi) We shall ensure that excavated manholes are brought back to original condition on completion of work.
- vii) We will remove all debris at site.
- viii) We will accept the permission terms and period.
- ix) We will submit the Bank Guarantee as required by NH.
- 6) Under taking for traffic movement will be managed by M/s. Telesonic Networks Limited, Bangalore during laying OF Cables.
- 7) Under taking for expenditure if any incurred by National Highway Department for repairing any damages caused to the National Highway, Maintenance or shifting of underground optical fiber cable will be borne by M/s. Telesonic Networks Limited, Bangalore.
- 8) Under taking for relocation of cable at their own cost in future during widening / improvement of National Highway.
- 9) Under taking against all damages and claims Clause (xxiv).
- 10) Single line diagram of proposed length.

The License fee is calculated as per the Ministry Circular No. No.RW/NH-33044/29/2005-S&R(R) dtd:-22-11-2016 is prevailing the Circle rates i.e., works out to (Rs.14,10,960=00/(10 x 12) = Rs.11,758/-.

License fee for the 5 years  $\text{Rs.11,758} \times 5 \times 12 = \text{Rs.7,05,480=00}$ .

Fee for Public Utility 33%  $\text{Rs.7,05,480} \times 33\% = \text{Rs.2,32,808=00}$ .

Hence the proposal seeking approval for laying underground optical fiber cable along NH-548B by HDD method for an length of 16.10 Kms is herewith submitted for kind information and for needful action.

D.A:-

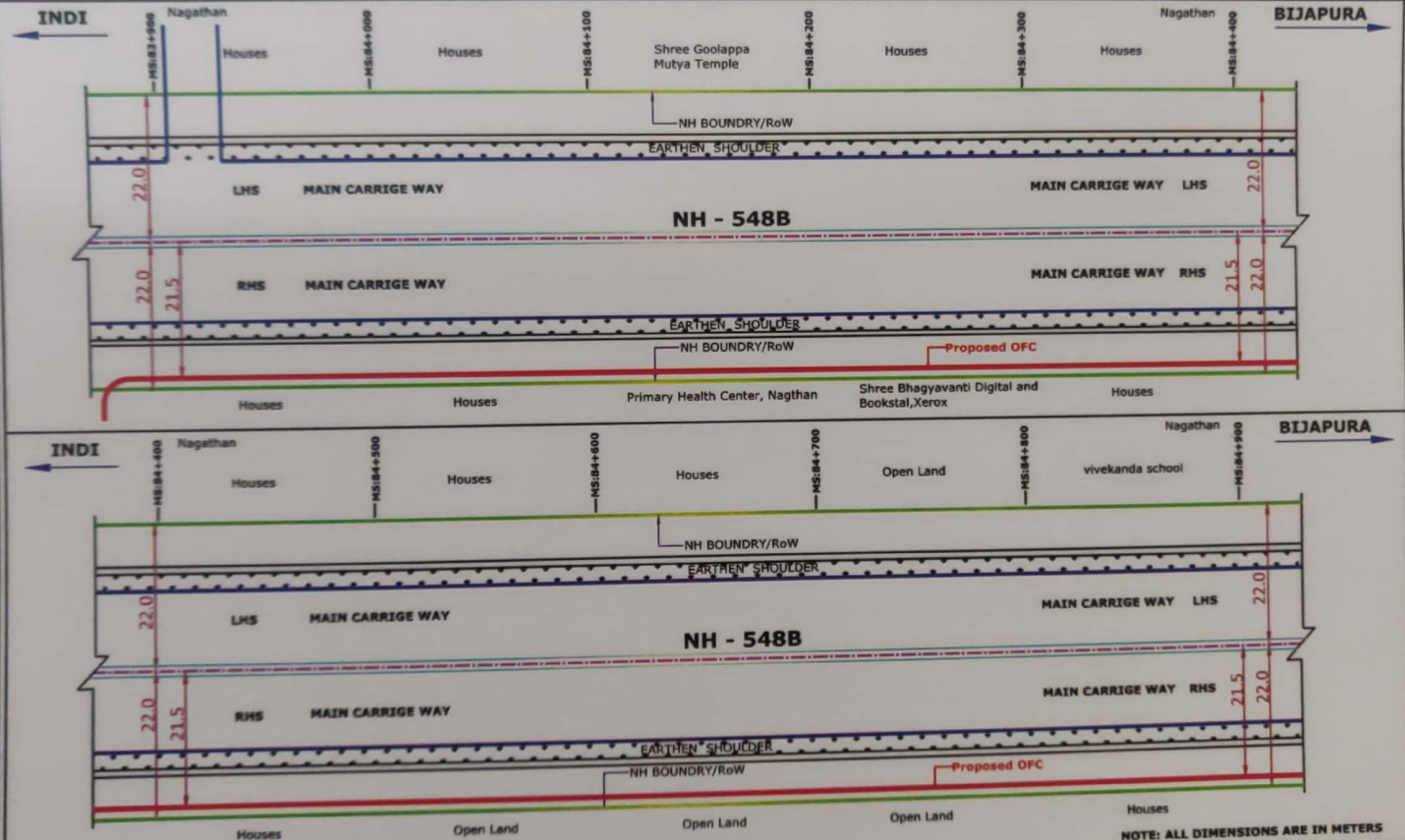
Proposal-3 sets.

Yours faithfully,

  
Executive Engineer  
National Highway Division, Vijayapura



# SLD FOR PROPOSED OFC CABLE - NAGATHANA TO BIJAPUR RING ROAD NH-548B



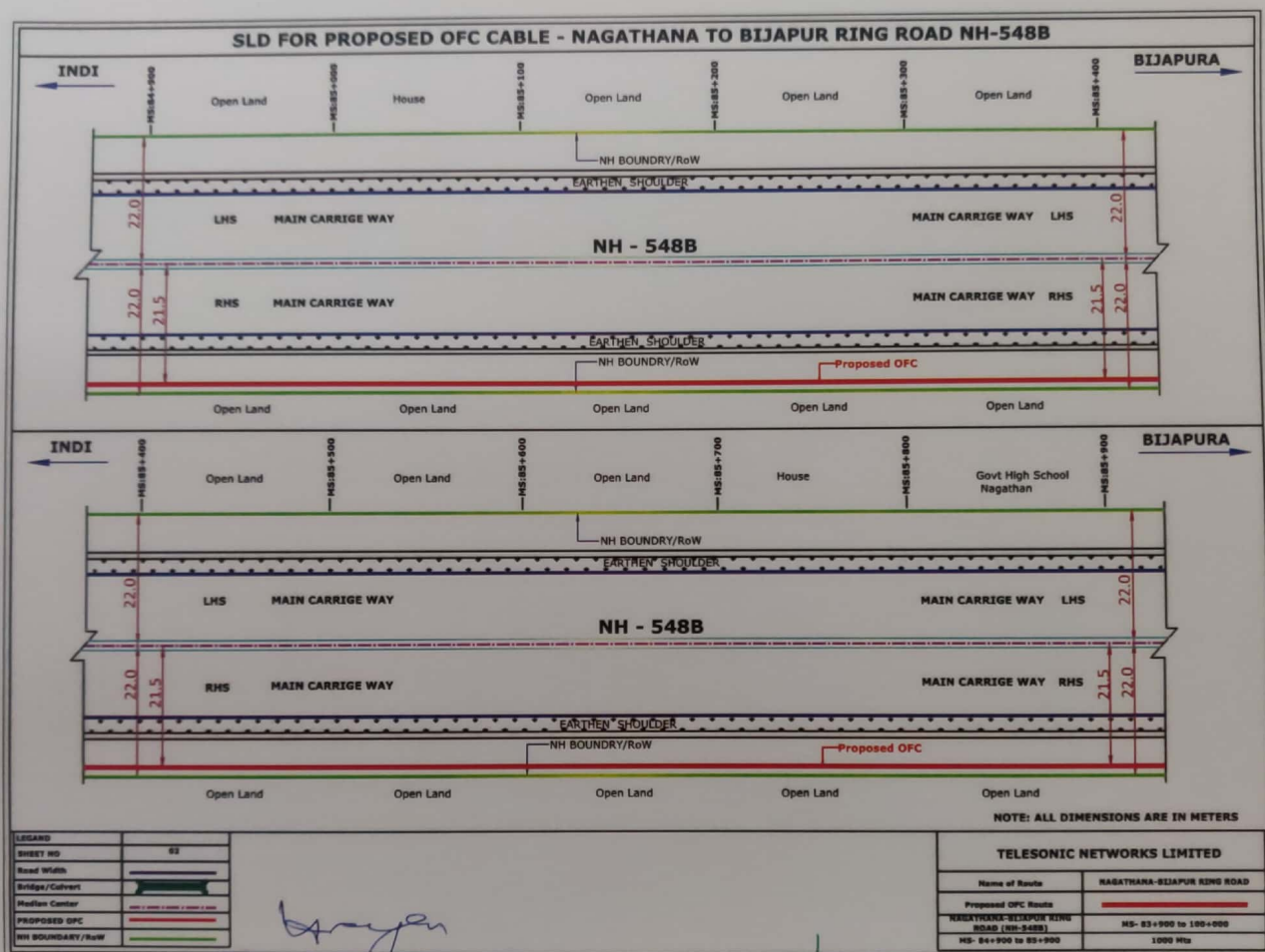
NOTE: ALL DIMENSIONS ARE IN METERS

LEGEND	
SHEET NO	01
Road Width	
Bridge/Culvert	
Median Center	
PROPOSED OFC	
NH BOUNDARY/RoW	

*Telesonic Networks Limited*  
 Jo. 55, Divyashree Towers  
 Bannerghatta Road,  
 Bangalore-560 029

*Assistant Executive Engineer*  
 National Highway Sub-Division,  
 VIJAYAPUR.


TELESONIC NETWORKS LIMITED	
Name of Route	NAGATHANA-BIJAPUR RING ROAD
Proposed OFC Route	
NAGATHANA-BIJAPUR RING ROAD (NH-548B)	HS- 83+900 to 105+000
HS- 83+900 to 84+900	1000 Mts



**Telesonic Networks Limited**  
 No. 55, Divyashree Towers  
 Bannerghatta Road,  
 Bangalore-560 029

**Assistant Executive Engineer**  
**National Highway Sub-Division,**  
**VIJAYAPUR.**

# SLD FOR PROPOSED OFC CABLE - NAGATHANA TO BIJAPUR RING ROAD NH-548B




NOTE: ALL DIMENSIONS ARE IN METERS

LEGEND	
SHEET NO	03
Road Width	
Bridge/Culvert	
Median Center	
PROPOSED OFC	
NH BOUNDARY/RoW	

*Signature*  
**Telesonic Networks Limited**  
 No. 55, Divyashree Towers  
 Bannerghatta Road,  
 Bangalore-560 029

*Signature*  
**Assistant Executive Engineer**  
 National Highway Sub-Division,  
 VIJAYAPUR.

TELESONIC NETWORKS LIMITED	
Name of Route	NAGATHANA-BIJAPUR RING ROAD
Proposed OFC Route	
NAGATHANA-BIJAPUR RING ROAD (NH-548B)	NS- 83+900 to 100+000
NS- 83+900 to 88+900	1000 Mts

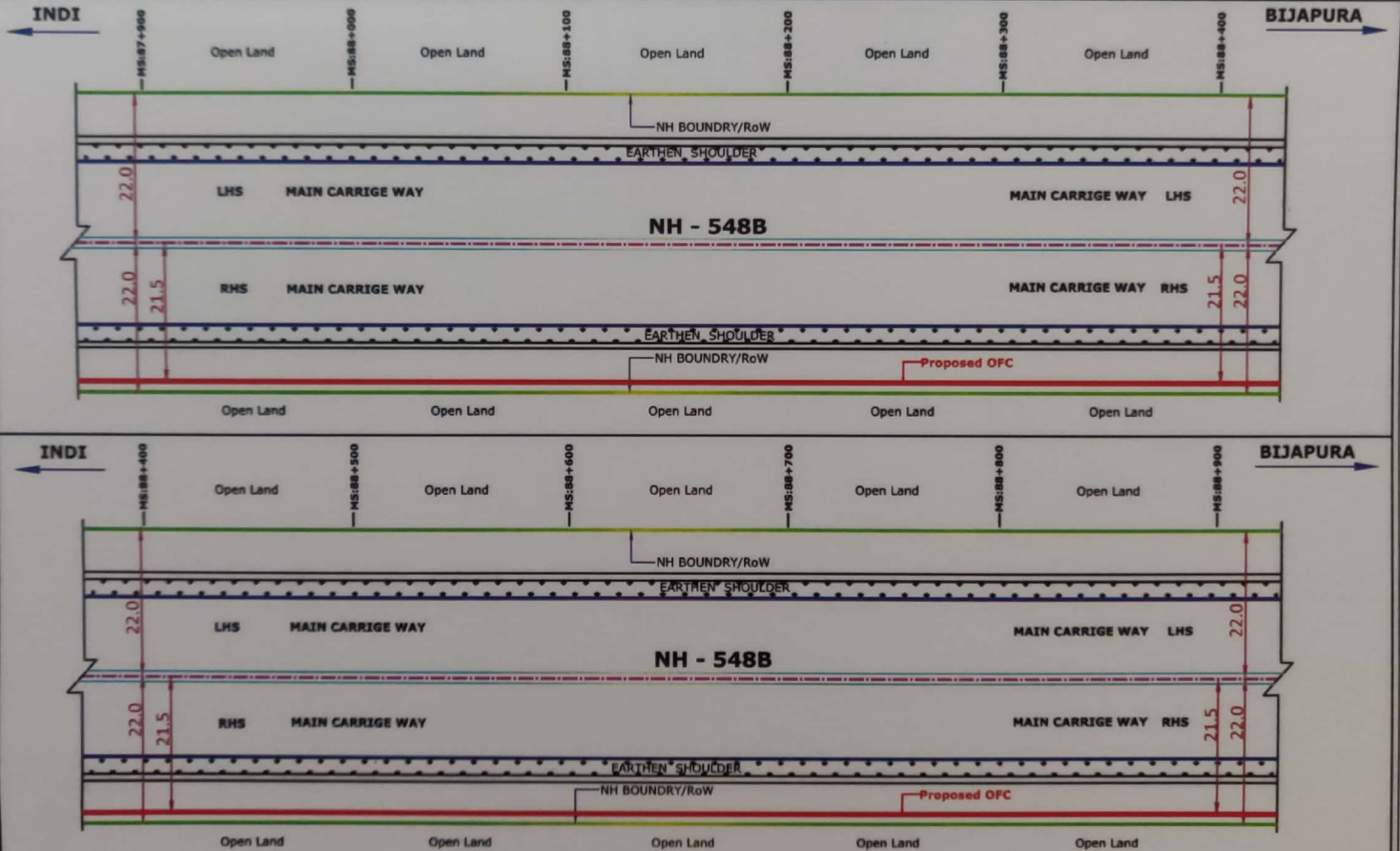


Telesonic Networks Limited  
 No. 55, Divyashree Towers  
 Bannerghatta Road,  
 Bangalore-560 029

Assistant Executive Engineer  
 National Highway Sub-Division,  
 VIJAYAPUR.



# SLD FOR PROPOSED OFC CABLE - NAGATHANA TO BIJAPUR RING ROAD NH-548B



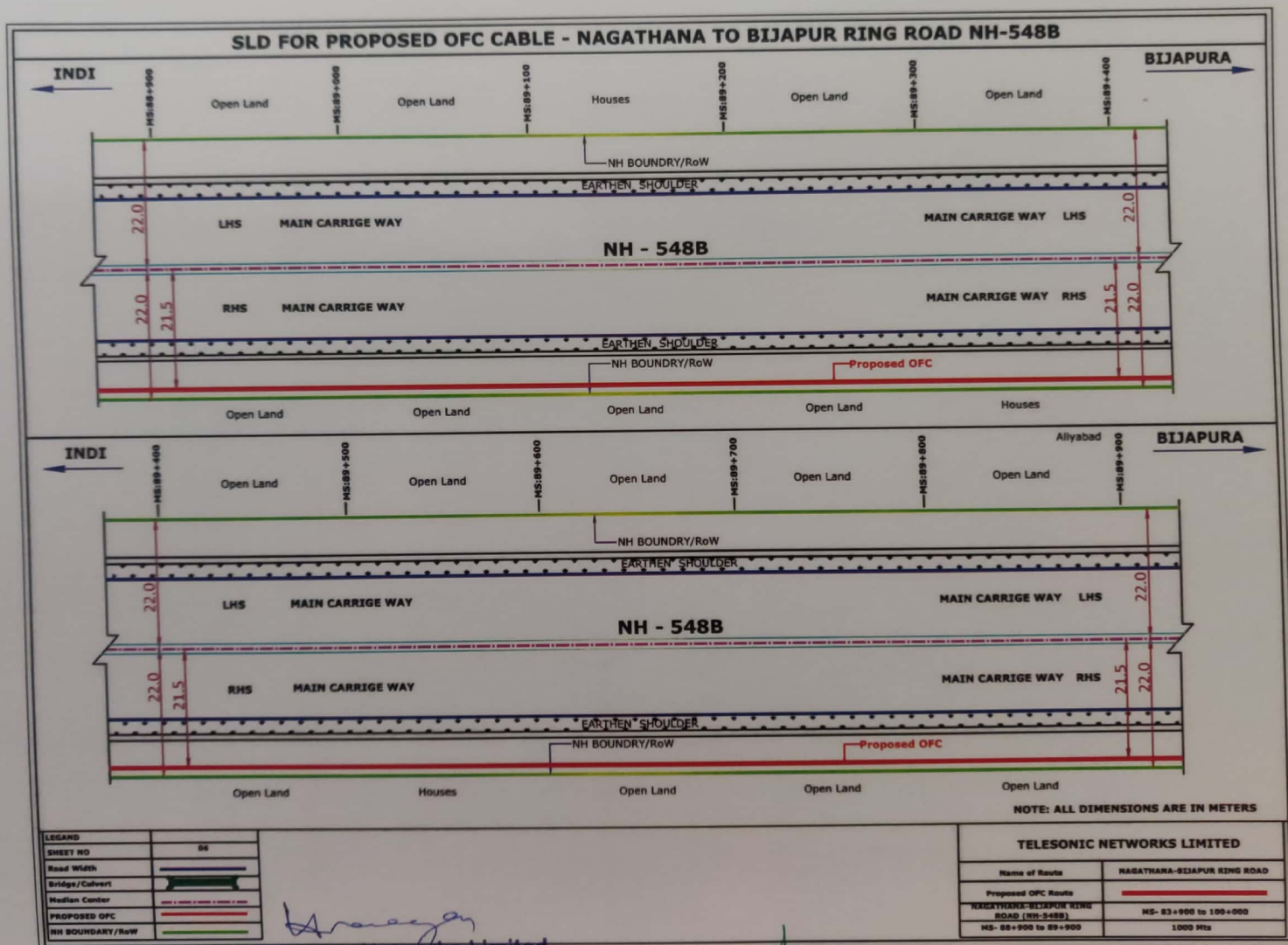
NOTE: ALL DIMENSIONS ARE IN METERS

LEGEND	
SHEET NO	03
Road Width	
Bridge/Culvert	
Median Center	
PROPOSED OFC	
NH BOUNDARY/RoW	

**Telesonic Networks Limited**  
No. 55, Divyashree Towers  
Bannerghatta Road,  
Bangalore-560 029


**Assistant Executive Engineer**  
National Highway Sub-Division,  
VIJAYAPUR.

TELESONIC NETWORKS LIMITED	
Name of Route	NAGATHANA-BIJAPUR RING ROAD
Proposed OFC Route	
NAGATHANA-BIJAPUR RING ROAD (NH-548B)	MS- 83+900 to 100+000
MS- 87+900 to 88+900	1000 Mts



Telesonic Networks Limited  
 No. 55, Divyashree Towers  
 Bannerghatta Road,  
 Bangalore-560 029

Assistant Executive Engineer  
 National Highway Sub-Division,  
 VIJAYAPUR.

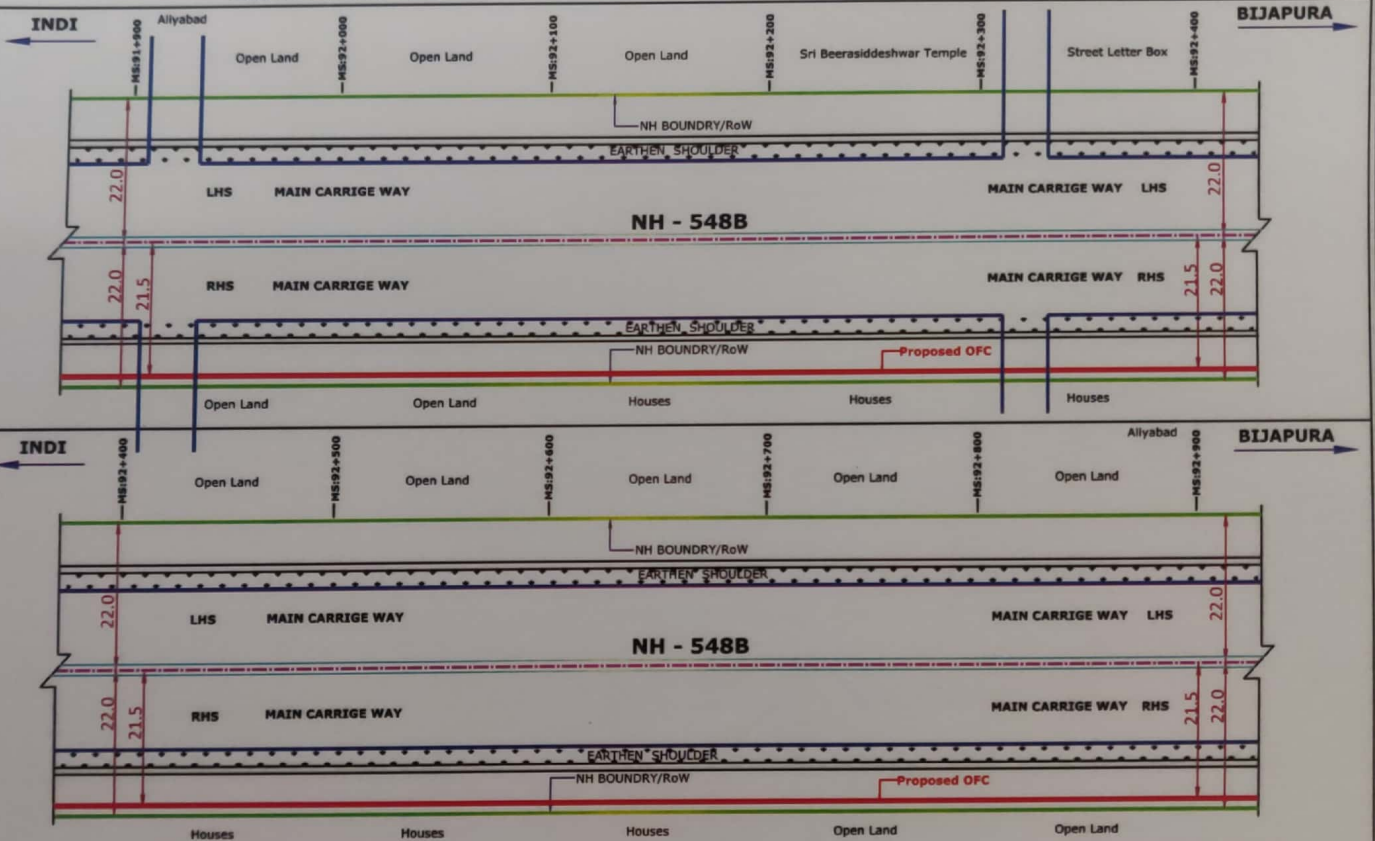


*Signature*  
**TeleSonic Networks Limited**  
 No. 55, Divyashree Towers  
 Bannerghatta Road,  
 Bangalore-560 029

*Signature*  
**Assistant Executive Engineer**  
 National Highway Sub-Division,  
 VIJAYAPUR.



# SLD FOR PROPOSED OFC CABLE - NAGATHANA TO BIJAPUR RING ROAD NH-548B



NOTE: ALL DIMENSIONS ARE IN METERS

LEGEND	
SHEET NO	09
Road Width	
Bridge/Culvert	
Median Center	
PROPOSED OFC	
NH BOUNDARY/RoW	

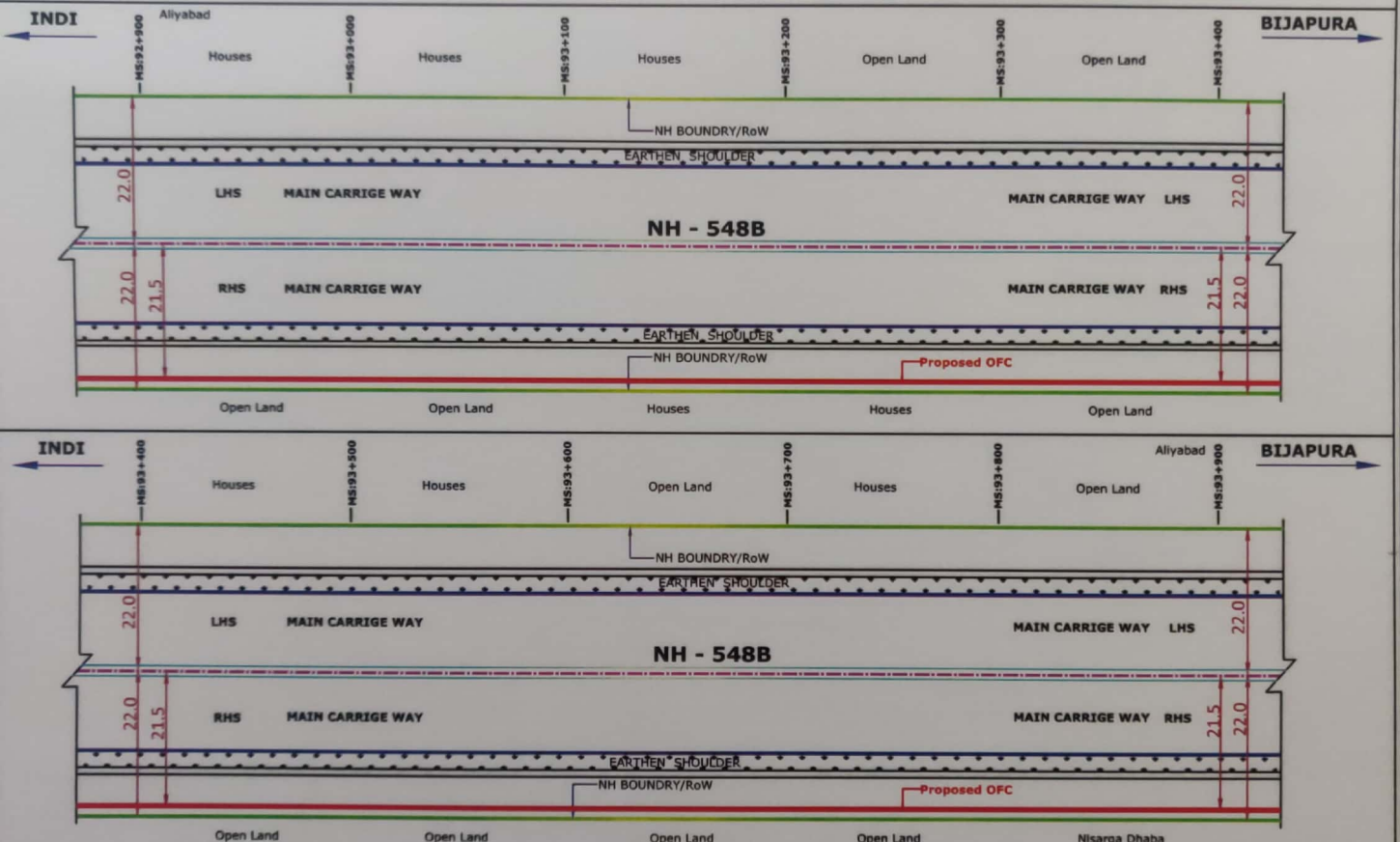
## TELESONIC NETWORKS LIMITED

Name of Route	NAGATHANA-BIJAPUR RING ROAD
Proposed OFC Route	
NAGATHANA-BIJAPUR RING ROAD (NH-548B)	MS- 83+900 to 100+000
MS- 91+000 to 92+900	1000 Mts

Telesonic Networks Limited  
No. 55, Divyashree Towers  
Bannerghatta Road,  
Bangalore-560 029

Assistant Executive Engineer  
National Highway Sub-Division,  
VIJAYAPUR.

# SLD FOR PROPOSED OFC CABLE - NAGATHANA TO BIJAPUR RING ROAD NH-548B



NOTE: ALL DIMENSIONS ARE IN METERS


LEGEND	
SHEET NO	10
Road Width	
Bridge/Culvert	
Median Center	
PROPOSED OFC	
NH BOUNDARY/RoW	

**Telesonic Networks Limited**  
 No. 55, Divyashree Towers  
 Bannerghatta Road,  
 Bangalore-560 029

**Assistant Executive Engineer**  
 National Highway Sub-Division,  
 VIJAYAPUR.

TELESONIC NETWORKS LIMITED	
Name of Route	NAGATHANA-BIJAPUR RING ROAD
Proposed OFC Route	
NAGATHANA-BIJAPUR RING ROAD (NH-548B)	MS-93+900 to 100+000
MS-92+900 to 93+900	1000 Mts

# SLD FOR PROPOSED OFC CABLE - NAGATHANA TO BIJAPUR RING ROAD NH-548B



NOTE: ALL DIMENSIONS ARE IN METERS

LEGEND	
SHEET NO	11
Road Width	
Bridge/Culvert	
Median Center	
PROPOSED OFC	
NH BOUNDARY/RoW	


Telesonic Networks Limited  
No. 55, Divyashree Towers  
Bannerghatta Road,  
Bangalore-560 029

Assistant Executive Engineer  
National Highway Sub-Division,  
VIJAYAPUR.

TELESONIC NETWORKS LIMITED	
Name of Route	NAGATHANA-BIJAPUR RING ROAD
Proposed OFC Route	
NAGATHANA-BIJAPUR RING ROAD (NH-548B)	MS- 83+900 to 100+000
MS- 93+900 to 94+900	1000 Mts



# SLD FOR PROPOSED OFC CABLE - NAGATHANA TO BIJAPUR RING ROAD NH-548B



NOTE: ALL DIMENSIONS ARE IN METERS

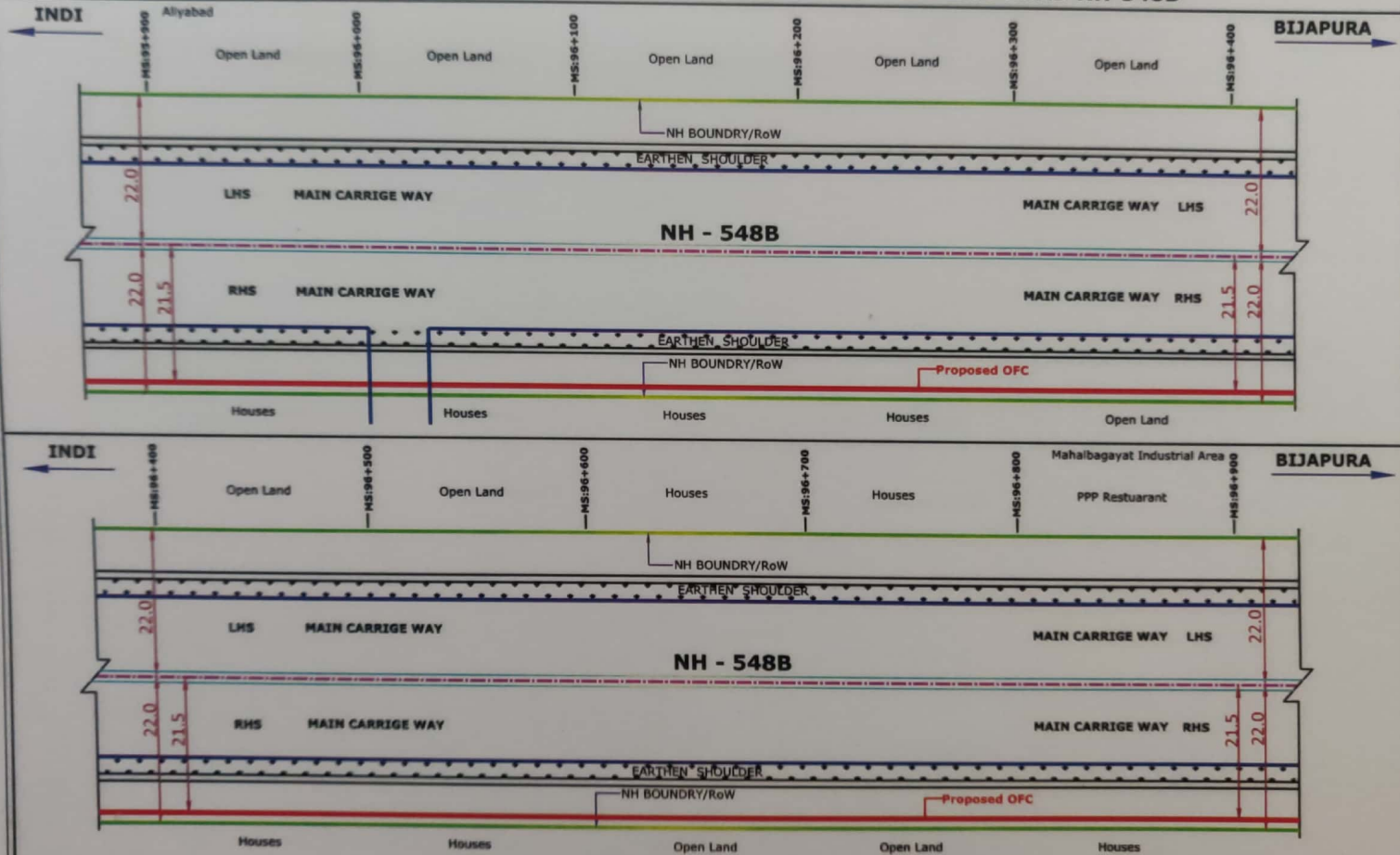
LEGEND	
SHEET NO	12
Road Width	
Bridge/Culvert	
Median Center	
PROPOSED OFC	
NH BOUNDARY/RoW	

Telesonic Networks Limited  
No. 55, Divyashree Towers  
Bannerghatta Road,  
Bangalore-560 029


Assistant Executive Engineer  
National Highway Sub-Division,  
VIJAYAPUR.


TELESONIC NETWORKS LIMITED	
Name of Route	NAGATHANA-BIJAPUR RING ROAD
Proposed OFC Route	
NAGATHANA-BIJAPUR RING ROAD (NH-548B)	MS- 63+900 to 100+000
MS- 94+900 to 95+900	1000 Mts

# SLD FOR PROPOSED OFC CABLE - NAGATHANA TO BIJAPUR RING ROAD NH-548B

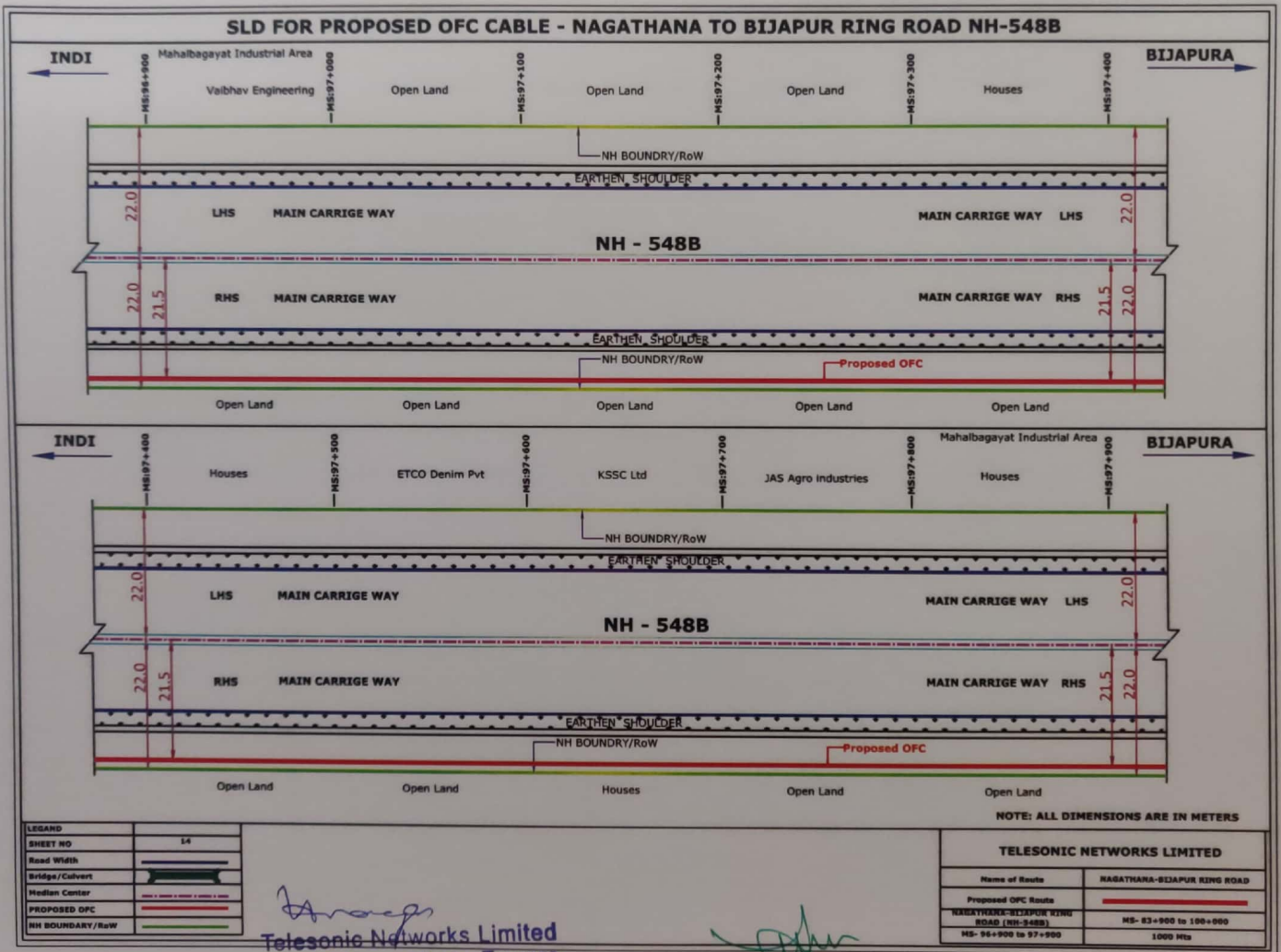


LEGEND	
SHEET NO	13
Road Width	22.0m
Bridge/Culvert	—
Median Center	—
PROPOSED OFC	—
NH BOUNDARY/RoW	—

  
**Telesonic Networks Limited**  
 No. 55, Divyashree Towers  
 Bannerghatta Road,  
 Bangalore-560 029

  
**Assistant Executive Engineer**  
 National Highway Sub-Division,  
 VIJAYAPUR.

TELESONIC NETWORKS LIMITED	
Name of Route	NAGATHANA-BIJAPUR RING ROAD
Proposed OFC Route	—
NAGATHANA-BIJAPUR RING ROAD (NH-548B)	MS- 93+000 to 100+000
MS- 95+000 to 96+000	1000 Mts




*Signature*  
**TeleSonic Networks Limited**  
 No. 55, Divyashree Towers  
 Bannerghatta Road,  
 Bangalore-560 029

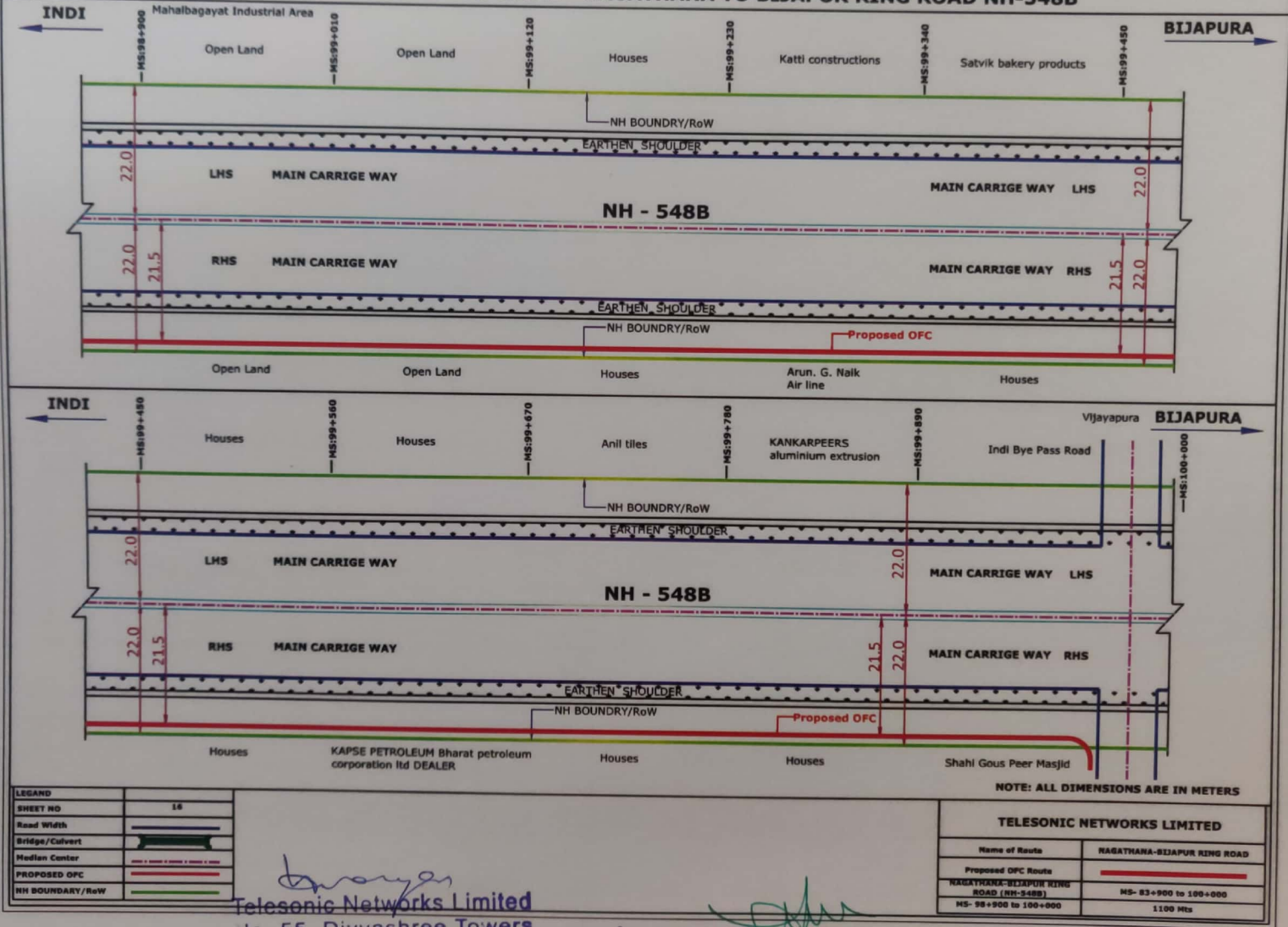
*Signature*  
**Assistant Executive Engineer**  
**National Highway Sub-Division,**  
**VIJAYAPUR.**



# SLD FOR PROPOSED OFC CABLE - NAGATHANA TO BIJAPUR RING ROAD NH-548B

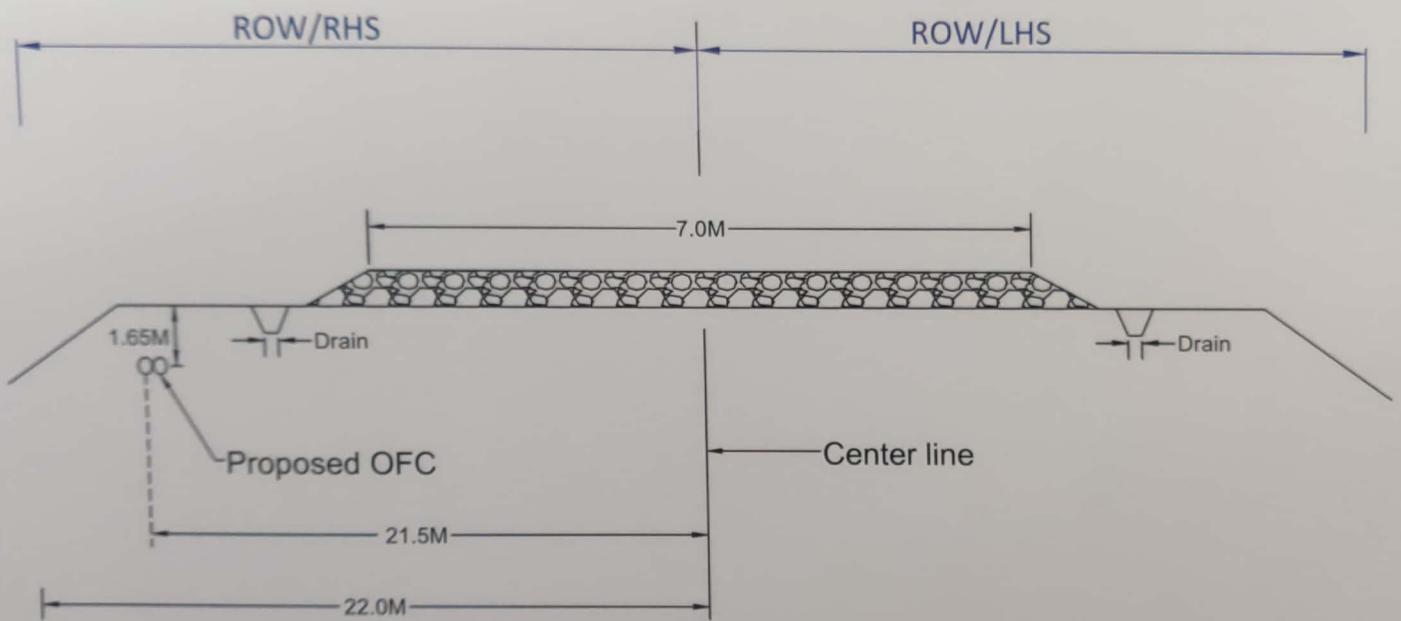


# SLD FOR PROPOSED OFC CABLE - NAGATHANA TO BIJAPUR RING ROAD NH-548B



Telesonic Networks Limited  
No. 55, Divyashree Towers  
Bannerghatta Road,  
Bangalore-560 029

Assistant Executive Engineer  
National Highway Sub-Division,  
VIJAYAPUR.



**CROSS SECTION OF ROAD AT CH:83.900 to CH:100.000**

*Varun*  
**Telesonic Networks Limited**  
 10, 55, Divyashree Towers  
 Bannerghatta Road,  
 Bangalore-560 029

*Q*  
**Assistant Executive Engineer**  
 National Highway Sub-Division,  
 VIJAYAPUR.

*ST*  
**Executive Engineer**  
 National Highway Division,  
 VIJAYAPUR